

Connect Lynnwood: Appendix F

PARKS ACCESS IMPROVEMENTS

June 2022





Parks Access Overview





CONNECT LYNNWOOD: Active & Accessible Transportation Plan

- Improvements to **walking** and **bicycling** conditions
- Safe access to **schools, parks,** and **transit**
- **Safe, efficient** transportation system
- Serve people **walking, rolling,** **driving** and **taking transit**



CONNECT LYNNWOOD: Parks Access Chapter

- Part of a nationwide movement to ensure everyone has access to a high-quality park
- Identifies infrastructure improvements to make *trips to parks safe and comfortable for people walking, biking, and rolling*





How did we identify Parks Access improvements?

- **Park Champions** field work (Spring 2019)
- Existing **walking and bicycling conditions** analysis from *Active & Accessible Transportation Plan*
- Applied **proven safety countermeasures** (also used in School Access and Safety Plans)



Parks Access Improvements: Guiding Principles

- Start at park entrances and **work out** within 1/2-mile walkshed
- Focus improvements along and across **difficult-to-cross streets**
- Create **comfortable, family-friendly bike connections** to parks
- Coordinate with School Access and Safety Plans and focus on areas where **park and school walksheds overlap**
- Incorporate **wayfinding and signage recommendations** from park champion field work



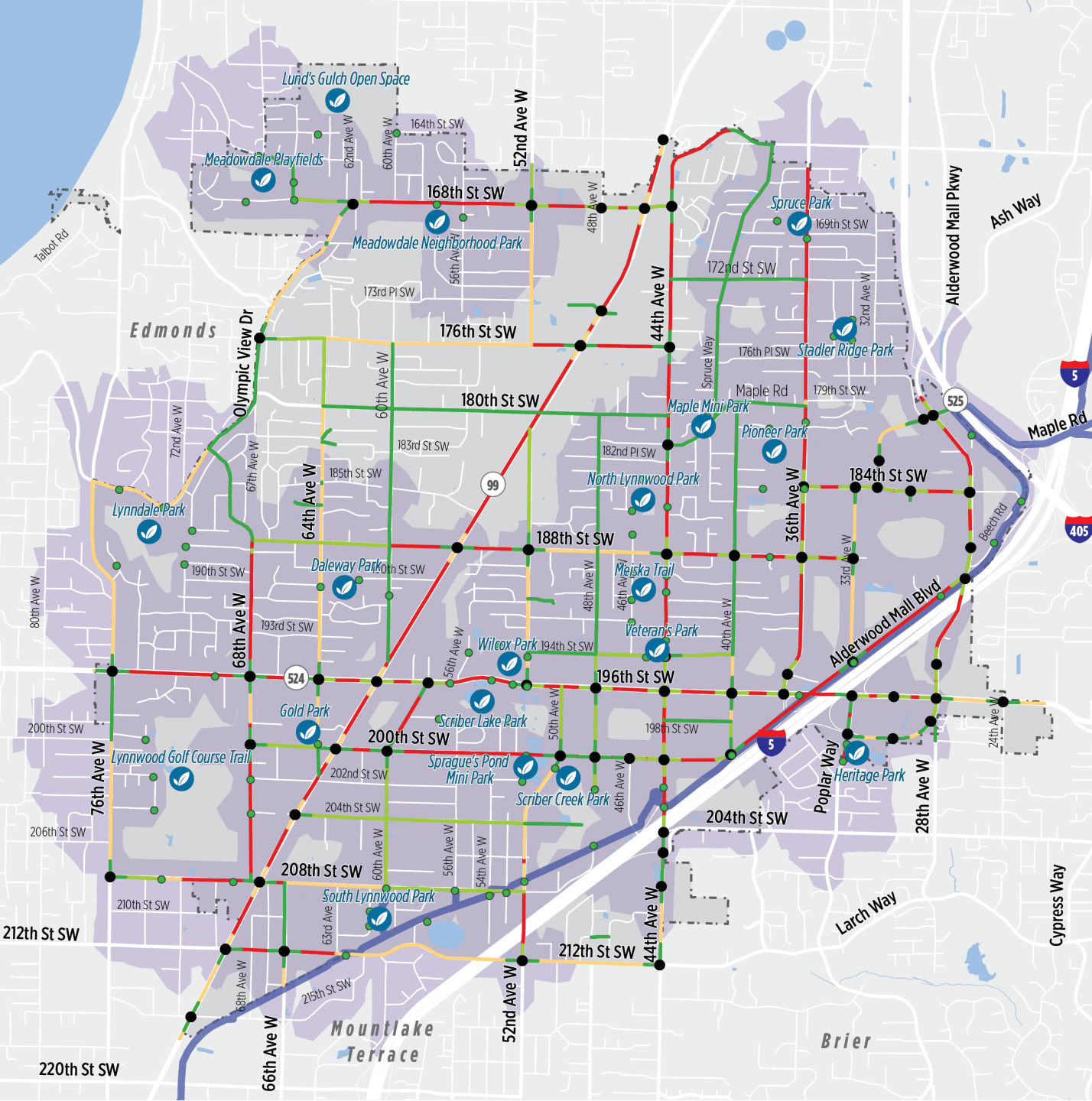
ANALYSIS LAYERS

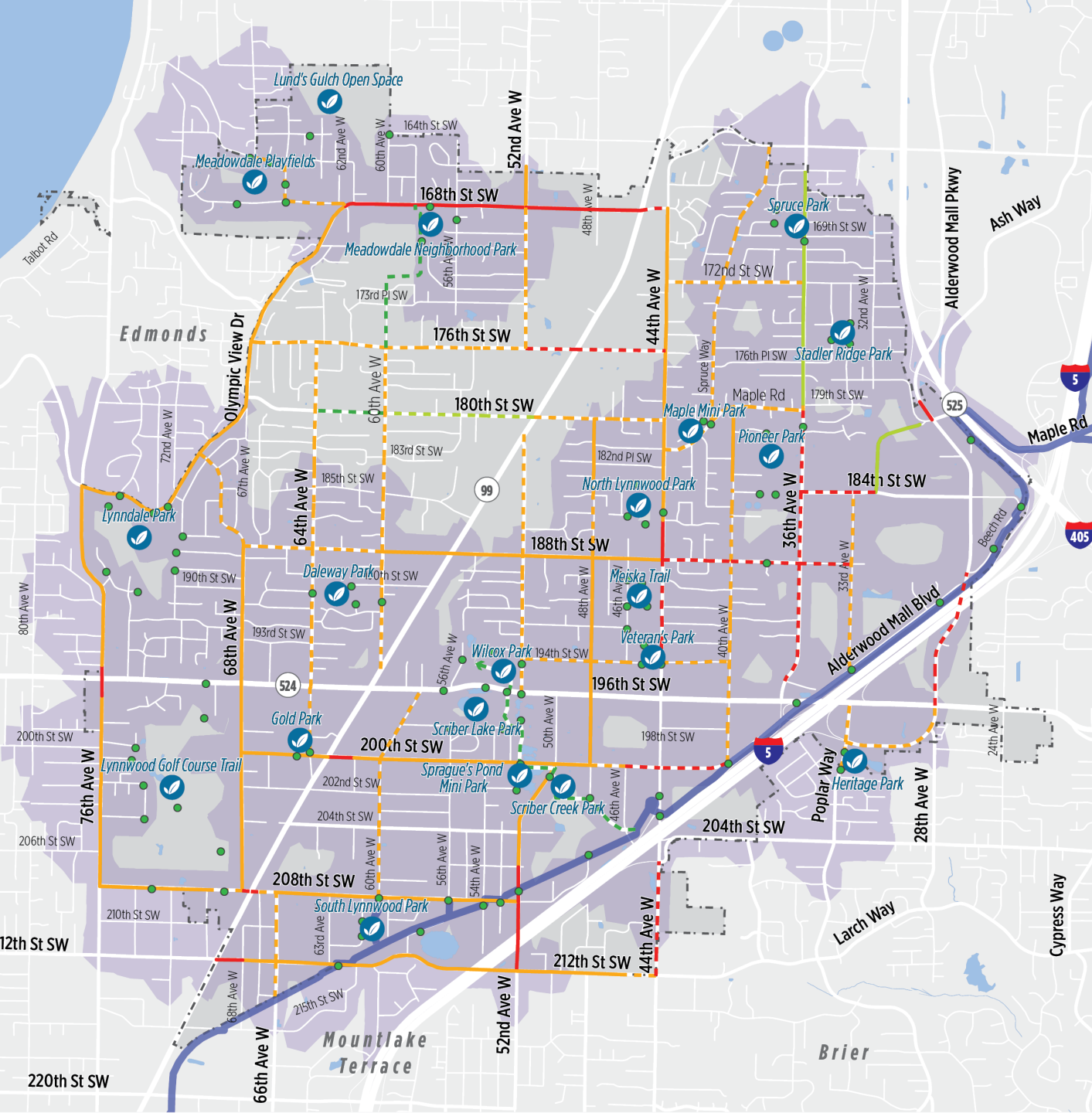
Ease of Crossing

- Less challenging
- Moderately challenging
- Challenging
- Very challenging to cross
- Signalized Intersection

Highlight difficult-to-cross streets based on:

- Average daily traffic (vehicles per day)
- Distance from a traffic signal
- Distance from a mid-block crossing with median island and flashing beacon
- Posted speed limit
- Number of lanes





ANALYSIS LAYERS

Bicycle Level of Traffic Stress

Existing/Planned Bicycle Network



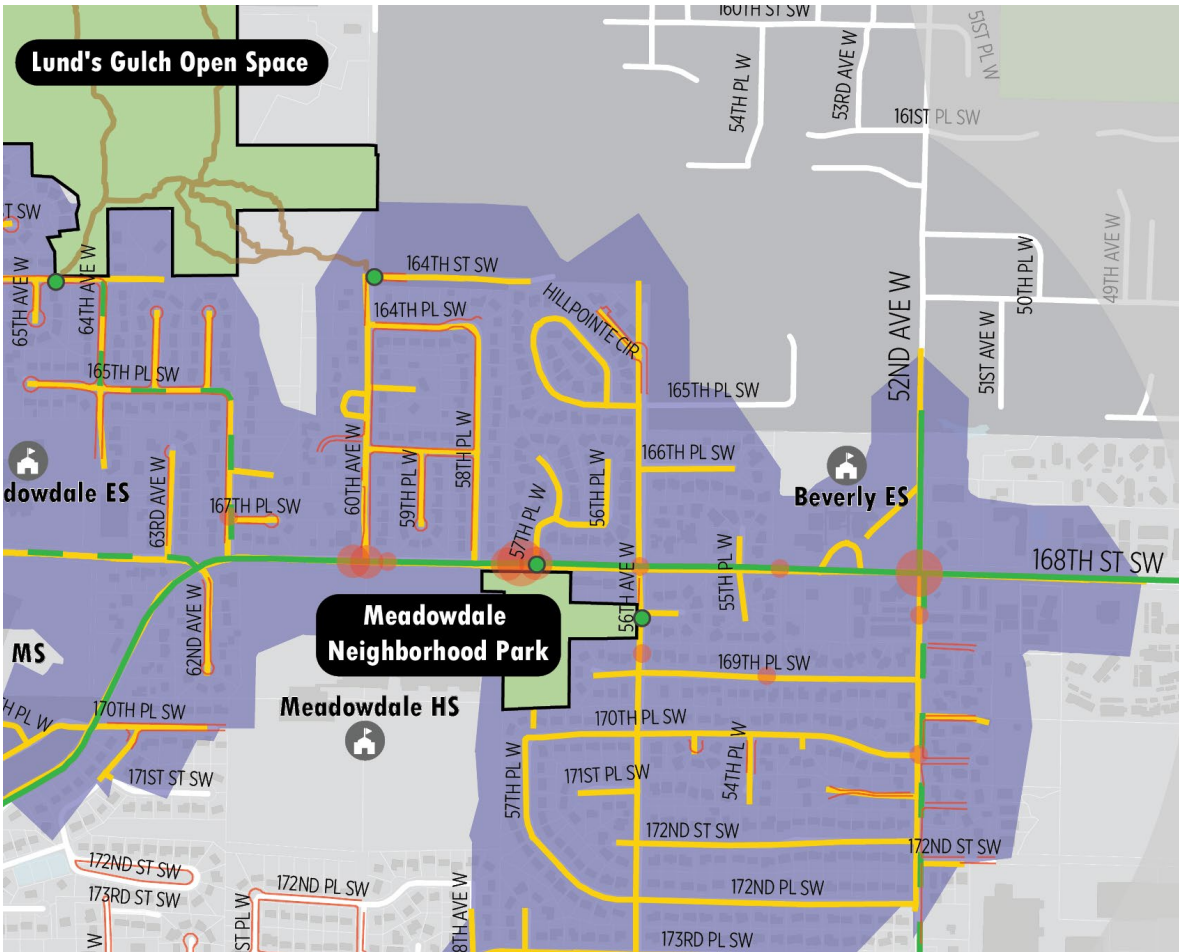

How comfortable it is to ride a bicycle along a street, based on:

- Average daily traffic (vehicles per day)
- Number of lanes
- Posted speed limit
- Bike facility type and width, if present
- Width of a parking lane, if present
- Presence of center line striping

LAYERED ANALYSIS HIGHLIGHTS IMPROVEMENT OPPORTUNITIES

- Missing sidewalks
- Existing or planned bike facilities
- Collisions involving people walking and bicycling

Walking & Bicycling Network





TYPES OF IMPROVEMENTS

- **Family-friendly bikeway**
 - Sidepath, or protected bike lanes with separation from traffic
- **Sidewalk or low-cost walking improvements** (sidewalk alternative on residential streets)
- **Enhanced crossing**
 - Could include marked crosswalk, signage, curb extension, median crossing island, or flashing beacon
- **Pedestrian over/undercrossing**
- **Trail connection**
- **Signage and wayfinding**

TYPES OF IMPROVMENTS: PARK ACCESS COUNTERMEASURES

Park Signage



Enhanced Bikeway



Sidewalk



Enhanced Crossing



Low-cost Ped. Improvement



Enhanced Crossing with Beacon



Leading Ped. Interval












Trail Connection



Grade-separated Crossing

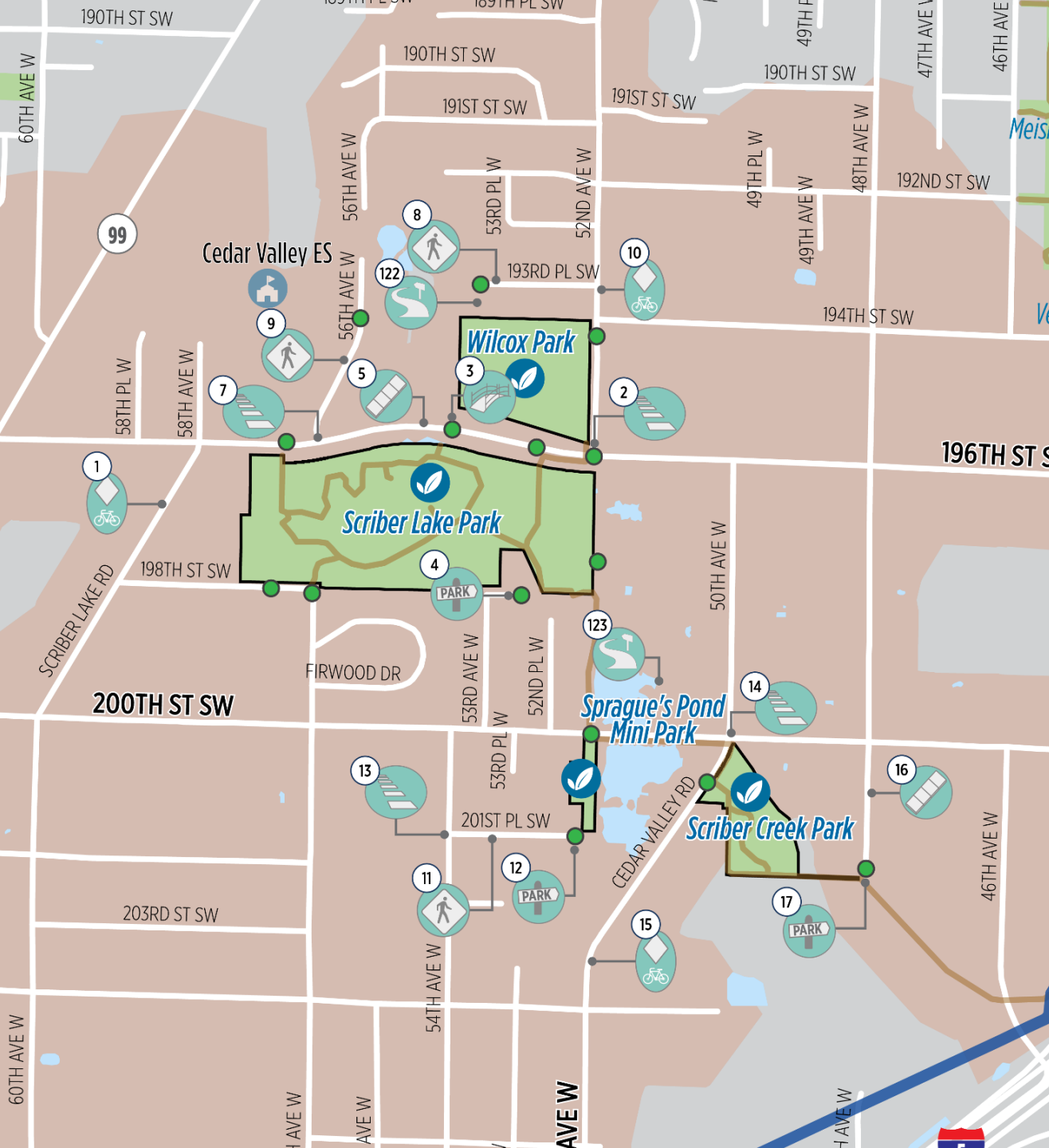


LINKING ISSUES TO COUNTERMEASURES

	Enhanced Bikeway 	Enhanced Crossing 	Leading Pedestrian Interval 	Enhanced Crossing with Beacon 	Grade-Separated Crossing 	Sidewalk 	Low-cost Pedestrian Improvement 	Park Signage 	Trail Connection 
Lack of comfortable, low-stress bicycle connections to park entrances									
Lack of marked crosswalks at key intersection or mid-block locations									
Intersections with long crossing distances									
Locations that are difficult to cross based on traffic speed and volume, number of lanes, and distance from traffic signals									
Lack of sidewalk on streets that connect to park entrances									
Locations with no park signage or where signage is difficult to see or read									
Park entrances near planned Scriber Creek Trail									

This map shows the Cedar Valley ES area, highlighting several parks and surrounding streets. The parks are: Cedar Valley ES, Wilcox Park, Scriber Lake Park, Sprague's Pond Mini Park, and Scriber Creek Park. Streets shown include 190th St SW, 191st St SW, 192nd St SW, 193rd Pl SW, 194th St SW, 196th St, 198th St SW, 200th St SW, 201st Pl SW, 203rd St SW, 56th Ave W, 53rd Pl W, 52nd Ave W, 49th Pl W, 48th Ave W, 47th Ave W, 46th Ave W, 58th Pl W, 58th Ave W, 50th Ave W, 54th Ave W, 53rd Ave W, 52nd Pl W, 51st Ave W, 50th Ave W, 49th Ave W, 48th Ave W, 47th Ave W, 46th Ave W, 45th Ave W, 44th Ave W, 43rd Ave W, 42nd Ave W, 41st Ave W, 40th Ave W, 39th Ave W, 38th Ave W, 37th Ave W, 36th Ave W, 35th Ave W, 34th Ave W, 33rd Ave W, 32nd Ave W, 31st Ave W, 30th Ave W, 29th Ave W, 28th Ave W, 27th Ave W, 26th Ave W, 25th Ave W, 24th Ave W, 23rd Ave W, 22nd Ave W, 21st Ave W, 20th Ave W, 19th Ave W, 18th Ave W, 17th Ave W, 16th Ave W, 15th Ave W, 14th Ave W, 13th Ave W, 12th Ave W, 11th Ave W, 10th Ave W, 9th Ave W, 8th Ave W, 7th Ave W, 6th Ave W, 5th Ave W, 4th Ave W, 3rd Ave W, 2nd Ave W, 1st Ave W. The map also shows various landmarks and features, including a school, a library, a community center, a park, a pond, a creek, and a river. The map is color-coded with green for parks, blue for water, and brown for streets.

The logo for CONNECT LYNNWOOD features the word "CONNECT" in a large, bold, dark blue sans-serif font. Below it, the word "LYNNWOOD" is written in a smaller, orange sans-serif font. An orange arrow points from the end of "CONNECT" towards "LYNNWOOD". The entire logo is framed by an orange L-shaped line on the left and bottom.



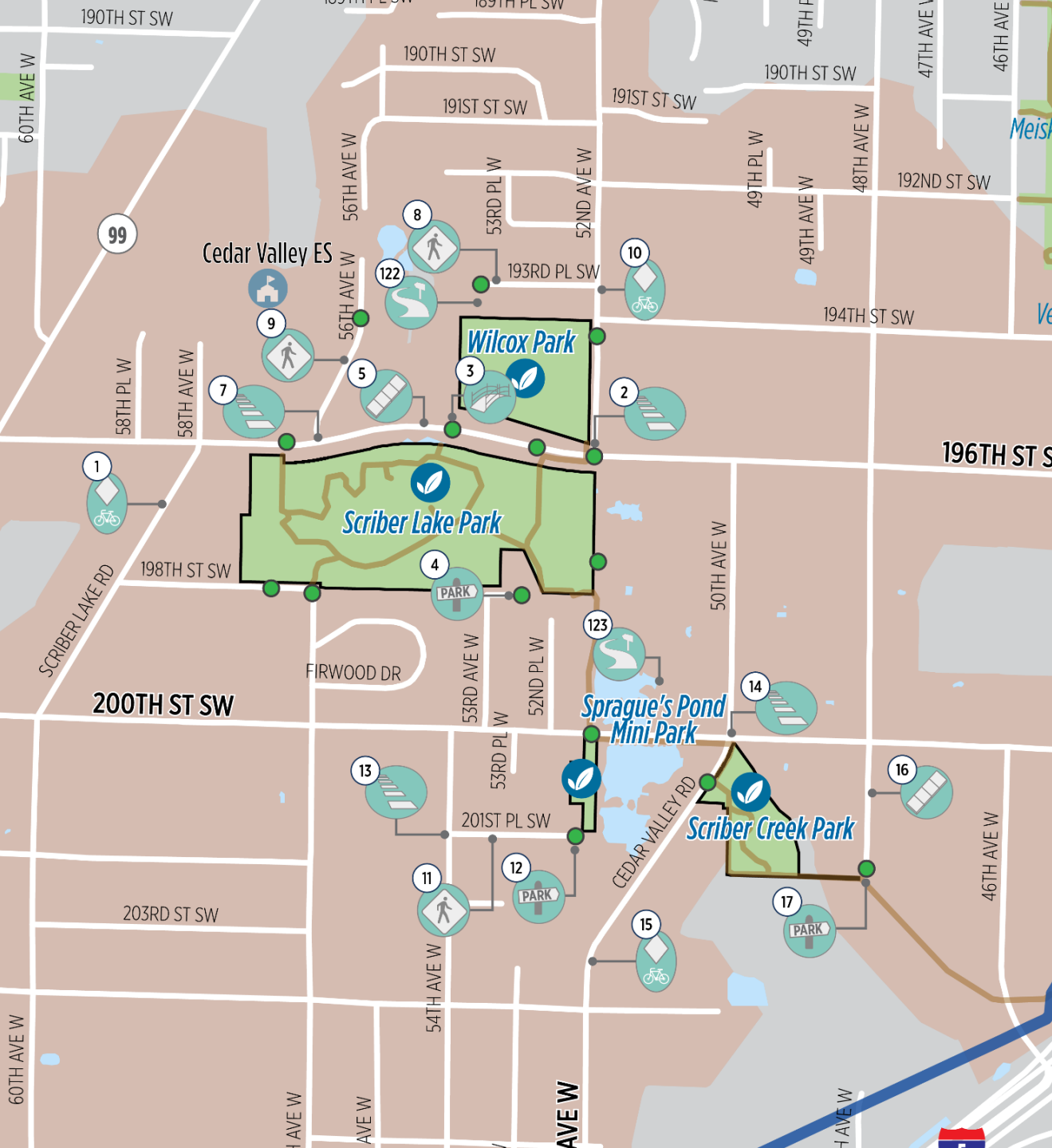
Wilcox Park

ID		Location	Countermeasure
2		52nd Ave and 196th St	Enhanced crossing: may include marked crosswalk, signage, curb extension or median
3		196th St SW - Scriber Lake Park entrance	Grade-separated crossing
5		196th St from 56th Ave W to 52nd Ave W	Sidewalk
6		52nd Ave W and 196th St SW	Enhanced bikeway
7		56th Ave and 196th St	Enhanced crossing: may include marked crosswalk, signage, curb extension or median
8		193Rd Pl SW	Low-cost pedestrian connection
9		56th Ave W from 196th St SW to CVC School	Low-cost pedestrian connection
10		52nd Ave W	Enhanced bikeway



This map illustrates the Cedar Valley ES area, highlighting four parks: Wilcox Park, Scriber Lake Park, Sprague's Pond Mini Park, and Scriber Creek Park. The map includes a grid of streets such as 190th St SW, 191st St SW, 192nd St SW, 193rd Pl SW, 194th St SW, 196th St, 200th St SW, 203rd St SW, 56th Ave W, 53rd Pl W, 52nd Ave W, 49th Pl W, 48th Ave W, 50th Ave W, 54th Ave W, 53rd Ave W, 52nd Pl W, 201st Pl SW, 46th Ave W, 47th Ave W, 48th Ave W, 49th Ave W, 50th Ave W, 51st Ave W, 52nd Ave W, 53rd Ave W, 54th Ave W, 55th Ave W, 56th Ave W, 57th Ave W, 58th Ave W, 59th Ave W, 60th Ave W, 61st Ave W, 62nd Ave W, 63rd Ave W, 64th Ave W, 65th Ave W, 66th Ave W, 67th Ave W, 68th Ave W, 69th Ave W, 70th Ave W, 71st Ave W, 72nd Ave W, 73rd Ave W, 74th Ave W, 75th Ave W, 76th Ave W, 77th Ave W, 78th Ave W, 79th Ave W, 80th Ave W, 81st Ave W, 82nd Ave W, 83rd Ave W, 84th Ave W, 85th Ave W, 86th Ave W, 87th Ave W, 88th Ave W, 89th Ave W, 90th Ave W, 91st Ave W, 92nd Ave W, 93rd Ave W, 94th Ave W, 95th Ave W, 96th Ave W, 97th Ave W, 98th Ave W, 99th Ave W, 100th Ave W, 101st Ave W, 102nd Ave W, 103rd Ave W, 104th Ave W, 105th Ave W, 106th Ave W, 107th Ave W, 108th Ave W, 109th Ave W, 110th Ave W, 111th Ave W, 112th Ave W, 113th Ave W, 114th Ave W, 115th Ave W, 116th Ave W, 117th Ave W, 118th Ave W, 119th Ave W, 120th Ave W, 121st Ave W, 122nd Ave W, 123rd Ave W, 124th Ave W, 125th Ave W, 126th Ave W, 127th Ave W, 128th Ave W, 129th Ave W, 130th Ave W, 131st Ave W, 132nd Ave W, 133rd Ave W, 134th Ave W, 135th Ave W, 136th Ave W, 137th Ave W, 138th Ave W, 139th Ave W, 140th Ave W, 141st Ave W, 142nd Ave W, 143rd Ave W, 144th Ave W, 145th Ave W, 146th Ave W, 147th Ave W, 148th Ave W, 149th Ave W, 150th Ave W, 151st Ave W, 152nd Ave W, 153rd Ave W, 154th Ave W, 155th Ave W, 156th Ave W, 157th Ave W, 158th Ave W, 159th Ave W, 160th Ave W, 161st Ave W, 162nd Ave W, 163rd Ave W, 164th Ave W, 165th Ave W, 166th Ave W, 167th Ave W, 168th Ave W, 169th Ave W, 170th Ave W, 171st Ave W, 172nd Ave W, 173rd Ave W, 174th Ave W, 175th Ave W, 176th Ave W, 177th Ave W, 178th Ave W, 179th Ave W, 180th Ave W, 181st Ave W, 182nd Ave W, 183rd Ave W, 184th Ave W, 185th Ave W, 186th Ave W, 187th Ave W, 188th Ave W, 189th Ave W, 190th Ave W, 191st Ave W, 192nd Ave W, 193rd Ave W, 194th Ave W, 195th Ave W, 196th Ave W, 197th Ave W, 198th Ave W, 199th Ave W, 200th Ave W, 201st Ave W, 202nd Ave W, 203rd Ave W, 204th Ave W, 205th Ave W, 206th Ave W, 207th Ave W, 208th Ave W, 209th Ave W, 210th Ave W, 211th Ave W, 212th Ave W, 213th Ave W, 214th Ave W, 215th Ave W, 216th Ave W, 217th Ave W, 218th Ave W, 219th Ave W, 220th Ave W, 221st Ave W, 222nd Ave W, 223rd Ave W, 224th Ave W, 225th Ave W, 226th Ave W, 227th Ave W, 228th Ave W, 229th Ave W, 230th Ave W, 231st Ave W, 232nd Ave W, 233rd Ave W, 234th Ave W, 235th Ave W, 236th Ave W, 237th Ave W, 238th Ave W, 239th Ave W, 240th Ave W, 241st Ave W, 242nd Ave W, 243rd Ave W, 244th Ave W, 245th Ave W, 246th Ave W, 247th Ave W, 248th Ave W, 249th Ave W, 250th Ave W, 251st Ave W, 252nd Ave W, 253rd Ave W, 254th Ave W, 255th Ave W, 256th Ave W, 257th Ave W, 258th Ave W, 259th Ave W, 260th Ave W, 261st Ave W, 262nd Ave W, 263rd Ave W, 264th Ave W, 265th Ave W, 266th Ave W, 267th Ave W, 268th Ave W, 269th Ave W, 270th Ave W, 271st Ave W, 272nd Ave W, 273rd Ave W, 274th Ave W, 275th Ave W, 276th Ave W, 277th Ave W, 278th Ave W, 279th Ave W, 280th Ave W, 281st Ave W, 282nd Ave W, 283rd Ave W, 284th Ave W, 285th Ave W, 286th Ave W, 287th Ave W, 288th Ave W, 289th Ave W, 290th Ave W, 291st Ave W, 292nd Ave W, 293rd Ave W, 294th Ave W, 295th Ave W, 296th Ave W, 297th Ave W, 298th Ave W, 299th Ave W, 300th Ave W, 301st Ave W, 302nd Ave W, 303rd Ave W, 304th Ave W, 305th Ave W, 306th Ave W, 307th Ave W, 308th Ave W, 309th Ave W, 310th Ave W, 311th Ave W, 312th Ave W, 313th Ave W, 314th Ave W, 315th Ave W, 316th Ave W, 317th Ave W, 318th Ave W, 319th Ave W, 320th Ave W, 321st Ave W, 322nd Ave W, 323rd Ave W, 324th Ave W, 325th Ave W, 326th Ave W, 327th Ave W, 328th Ave W, 329th Ave W, 330th Ave W, 331st Ave W, 332nd Ave W, 333rd Ave W, 334th Ave W, 335th Ave W, 336th Ave W, 337th Ave W, 338th Ave W, 339th Ave W, 340th Ave W, 341st Ave W, 342nd Ave W, 343rd Ave W, 344th Ave W, 345th Ave W, 346th Ave W, 347th Ave W, 348th Ave W, 349th Ave W, 350th Ave W, 351st Ave W, 352nd Ave W, 353rd Ave W, 354th Ave W, 355th Ave W, 356th Ave W, 357th Ave W, 358th Ave W, 359th Ave W, 360th Ave W, 361st Ave W, 362nd Ave W, 363rd Ave W, 364th Ave W, 365th Ave W, 366th Ave W, 367th Ave W, 368th Ave W, 369th Ave W, 370th Ave W, 371st Ave W, 372nd Ave W, 373rd Ave W, 374th Ave W, 375th Ave W, 376th Ave W, 377th Ave W, 378th Ave W, 379th Ave W, 380th Ave W, 381st Ave W, 382nd Ave W, 383rd Ave W, 384th Ave W, 385th Ave W, 386th Ave W, 387th Ave W, 388th Ave W, 389th Ave W, 390th Ave W, 391st Ave W, 392nd Ave W, 393rd Ave W, 394th Ave W, 395th Ave W, 396th Ave W, 397th Ave W, 398th Ave W, 399th Ave W, 400th Ave W, 401st Ave W, 402nd Ave W, 403rd Ave W, 404th Ave W, 405th Ave W, 406th Ave W, 407th Ave W, 408th Ave W, 409th Ave W, 410th Ave W, 411th Ave W, 412th Ave W, 413th Ave W, 414th Ave W, 415th Ave W, 416th Ave W, 417th Ave W, 418th Ave W, 419th Ave W, 420th Ave W, 421st Ave W, 422nd Ave W, 423rd Ave W, 424th Ave W, 425th Ave W, 426th Ave W, 427th Ave W, 428th Ave W, 429th Ave W, 430th Ave W, 431st Ave W, 432nd Ave W, 433rd Ave W, 434th Ave W, 435th Ave W, 436th Ave W, 437th Ave W, 438th Ave W, 439th Ave W, 440th Ave W, 441st Ave W, 442nd Ave W, 443rd Ave W, 444th Ave W, 445th Ave W, 446th Ave W, 447th Ave W, 448th Ave W, 449th Ave W, 450th Ave W, 451st Ave W, 452nd Ave W, 453rd Ave W, 454th Ave W, 455th Ave W, 456th Ave W, 457th Ave W, 458th Ave W, 459th Ave W, 460th Ave W, 461st Ave W, 462nd Ave W, 463rd Ave W, 464th Ave W, 465th Ave W, 466th Ave W, 467th Ave W, 468th Ave W, 469th Ave W, 470th Ave W, 471st Ave W, 472nd Ave W, 473rd Ave W, 474th Ave W, 475th Ave W, 476th Ave W, 477th Ave W, 478th Ave W, 479th Ave W, 480th Ave W, 481st Ave W, 482nd Ave W, 483rd Ave W, 484th Ave W, 485th Ave W, 486th Ave W, 487th Ave W, 488th Ave W, 489th Ave W, 490th Ave W, 491st Ave W, 492nd Ave W, 493rd Ave W, 494th Ave W, 495th Ave W, 496th Ave W, 497th Ave W, 498th Ave W, 499th Ave W, 500th Ave W, 501st Ave W, 502nd Ave W, 503rd Ave W, 504th Ave W, 505th Ave W, 506th Ave W, 507th Ave W, 508th Ave W, 509th Ave W, 510th Ave W, 511th Ave W, 512th Ave W, 513th Ave W, 514th Ave W, 515th Ave W, 516th Ave W, 517th Ave W, 518th Ave W, 519th Ave W, 520th Ave W, 521st Ave W, 522nd Ave W, 523rd Ave W, 524th Ave W, 525th Ave W, 526th Ave W, 527th Ave W, 528th Ave W, 529th Ave W, 530th Ave W, 531st Ave W, 532nd Ave W, 533rd Ave W, 534th Ave W, 535th Ave W, 536th Ave W, 537th Ave W, 538th Ave W, 539th Ave W, 54

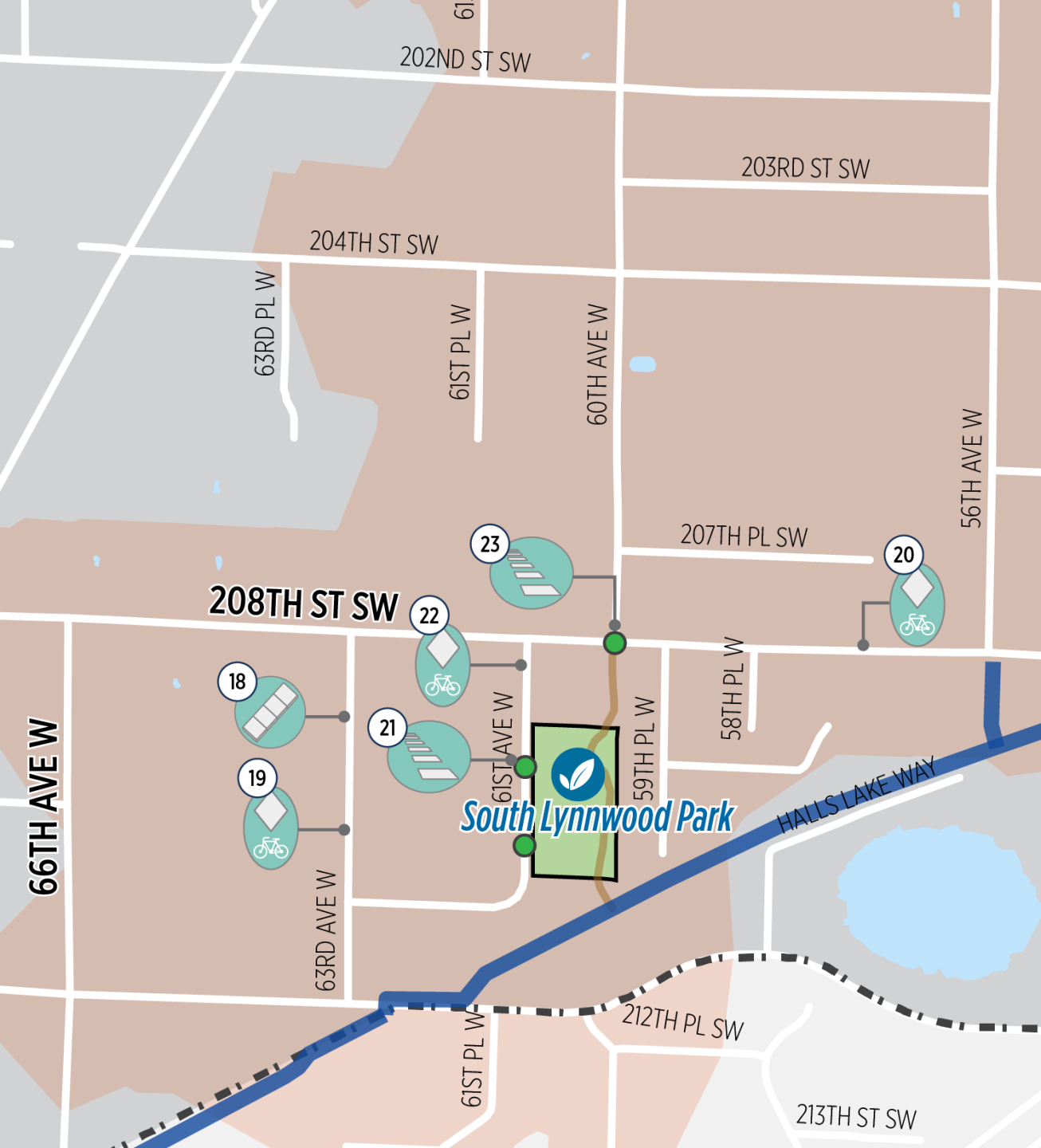




Scriber Creek Park

ID		Location	Countermeasure
14		200th St SW	Enhanced crossing: may include marked crosswalk, signage, curb extension or median
15		Cedar Valley Rd	Enhanced bikeway
16		48th Ave W	Sidewalk
17		48th Ave W	Signage

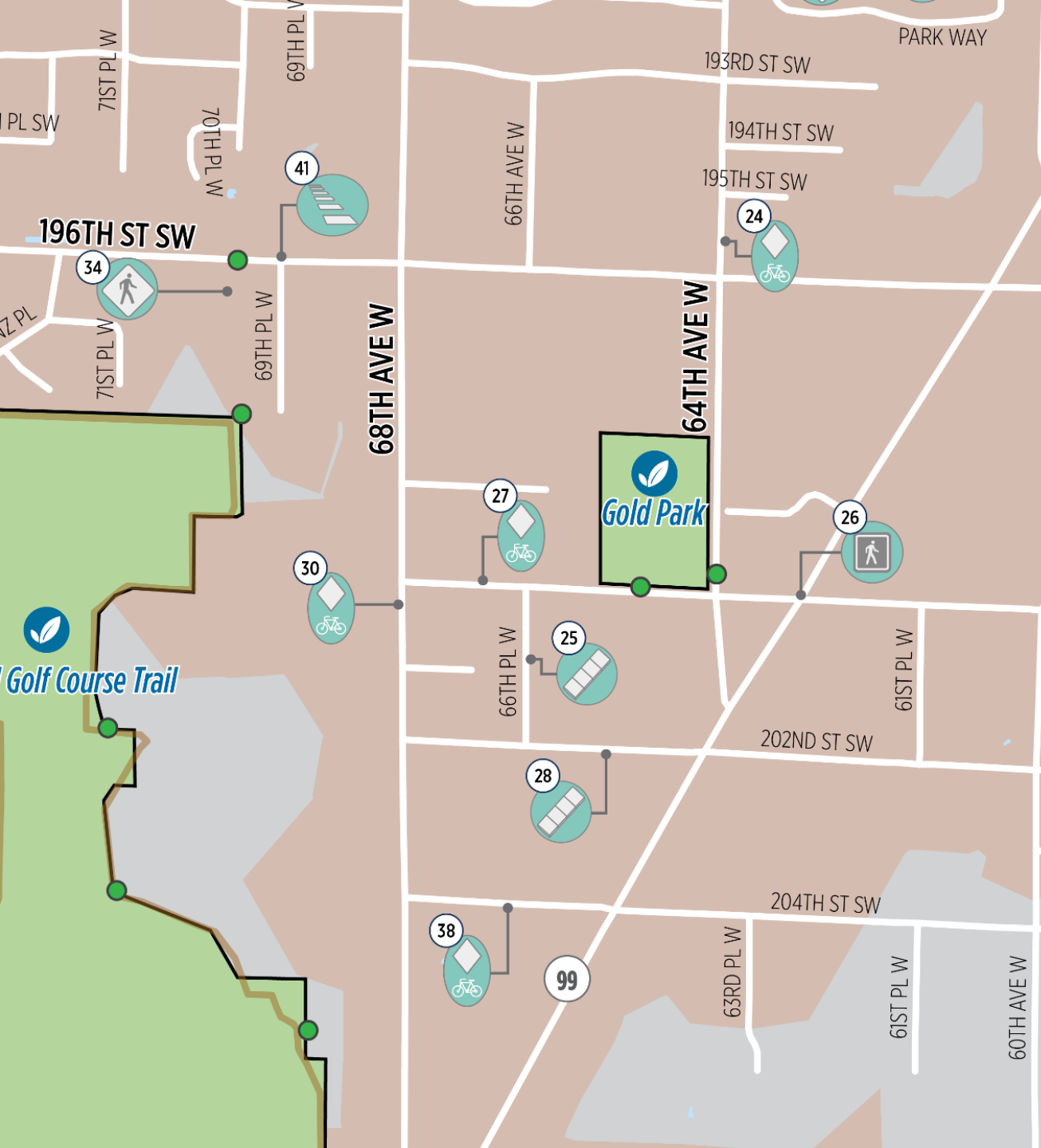




South Lynnwood Park

ID		Location	Countermeasure
18		63rd Ave W	Sidewalk
19		63rd Ave W	Enhanced bikeway
20		208th St SW	Enhanced bikeway
21		61st Ave W - Park Entrance	Enhanced crossing: may include marked crosswalk, signage, curb extension or median
22		61st Ave W	Enhanced bikeway
23		208th St SW and 60th Ave W	Enhanced crossing: may include marked crosswalk, signage, curb extension or median





Gold Park

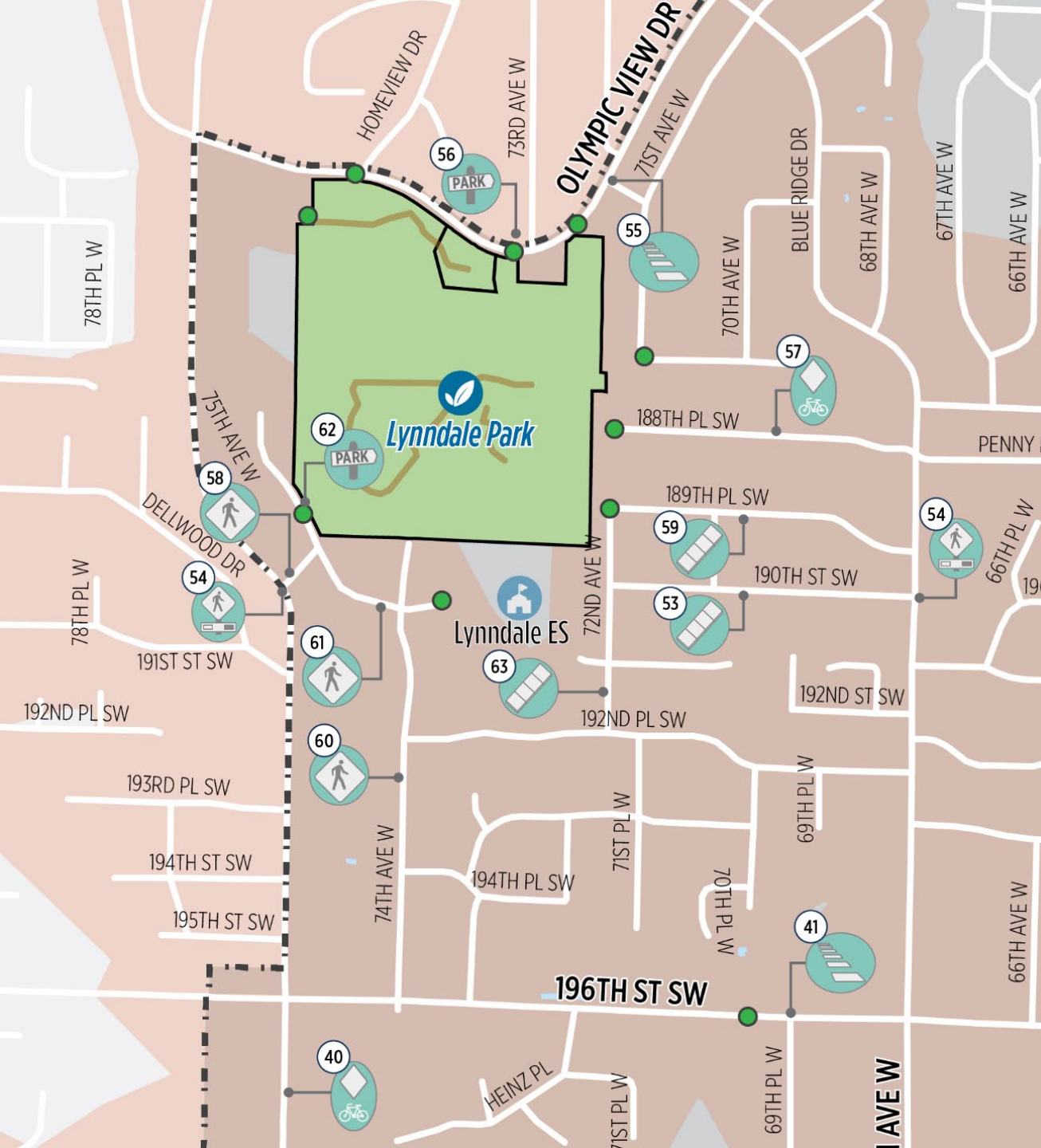
ID		Location	Countermeasure
24		64th Ave W	Enhanced bikeway
25		66th Pl W from 200th St SW to 202nd St SW	Sidewalk
26		SR 99 and 200th St SW	Leading pedestrian interval
27		200th St SW	Enhanced bikeway
28		202nd St SW from Hwy 99 to 68th Ave W	Sidewalk
30		68th Ave W	Enhanced bikeway



The map displays the Lynnwood Golf Course Trail, a green-shaded area with a brown border. The trail is situated between 74th Ave W and 76th Ave W, and 196th St SW and 206th St SW. Key streets shown include 193rd Pl SW, 194th St SW, 195th St SW, 196th St SW, 198th St SW, 199th St SW, 200th St SW, 201st St SW, 202nd Pl SW, 203rd St SW, 204th St SW, 206th St SW, 74th Ave W, 75th Pl W, 76th Ave W, 77th Pl W, 77th Ave W, 71st Pl W, 70th Pl W, 69th Pl W, 68th Ave W, 66th Ave W, and 66th Pl W. The trail is marked with numbered icons: 34 (pedestrian), 36 (pedestrian), 37 (pedestrian), 39 (bicycle), 40 (bicycle), 41 (bicycle), 25 (bicycle), 27 (bicycle), 28 (bicycle), 30 (bicycle), 31 (bicycle), 32 (bicycle), 33 (pedestrian), 35 (bicycle), 38 (bicycle), and 99 (bicycle). The trail is labeled 'Lynnwood Golf Course Trail' in blue text. The area is also labeled 'College Place ES / MS' in black text. The map includes a scale bar and a north arrow.

[illegible]

Lynndale/Skate Park

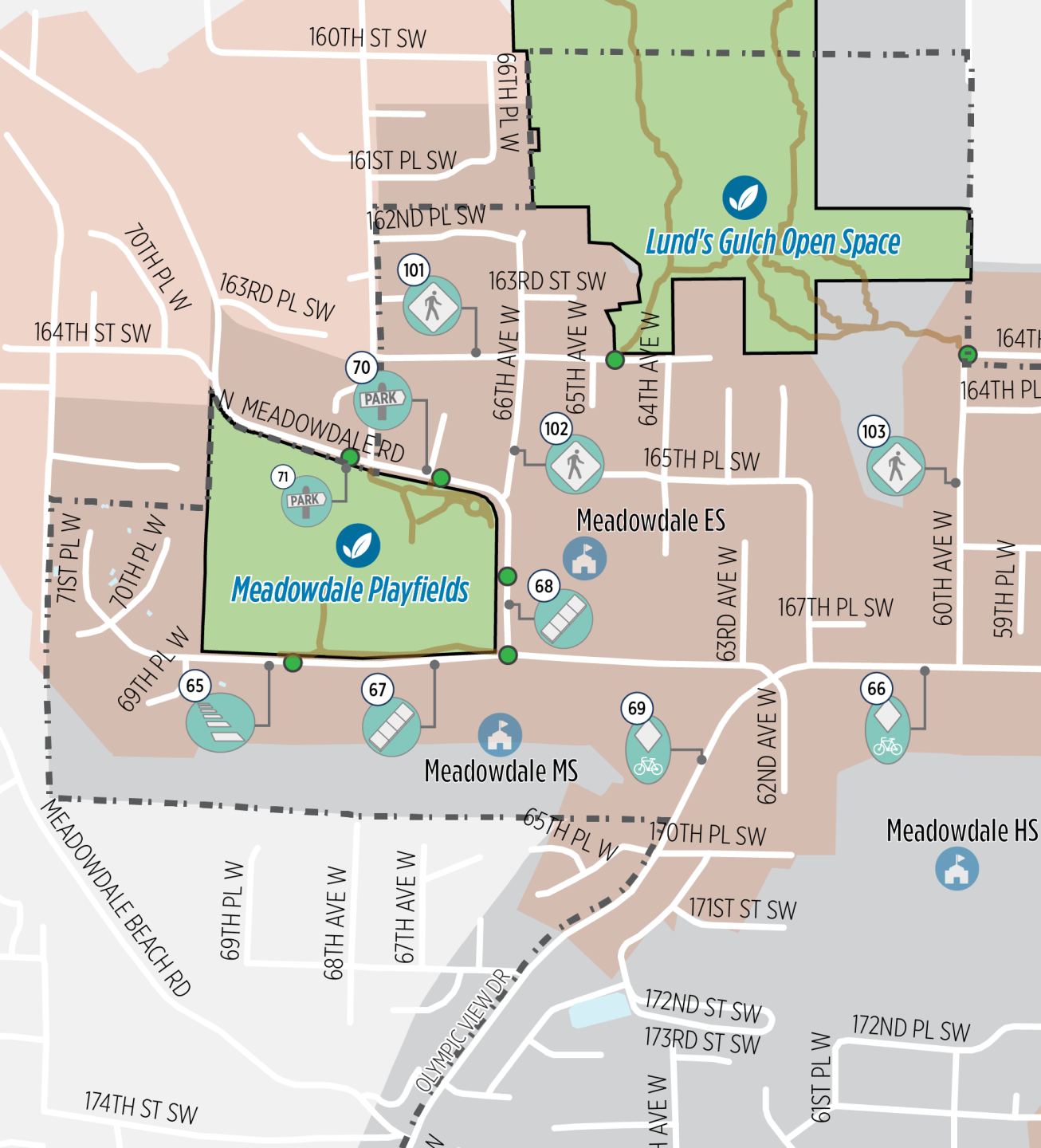


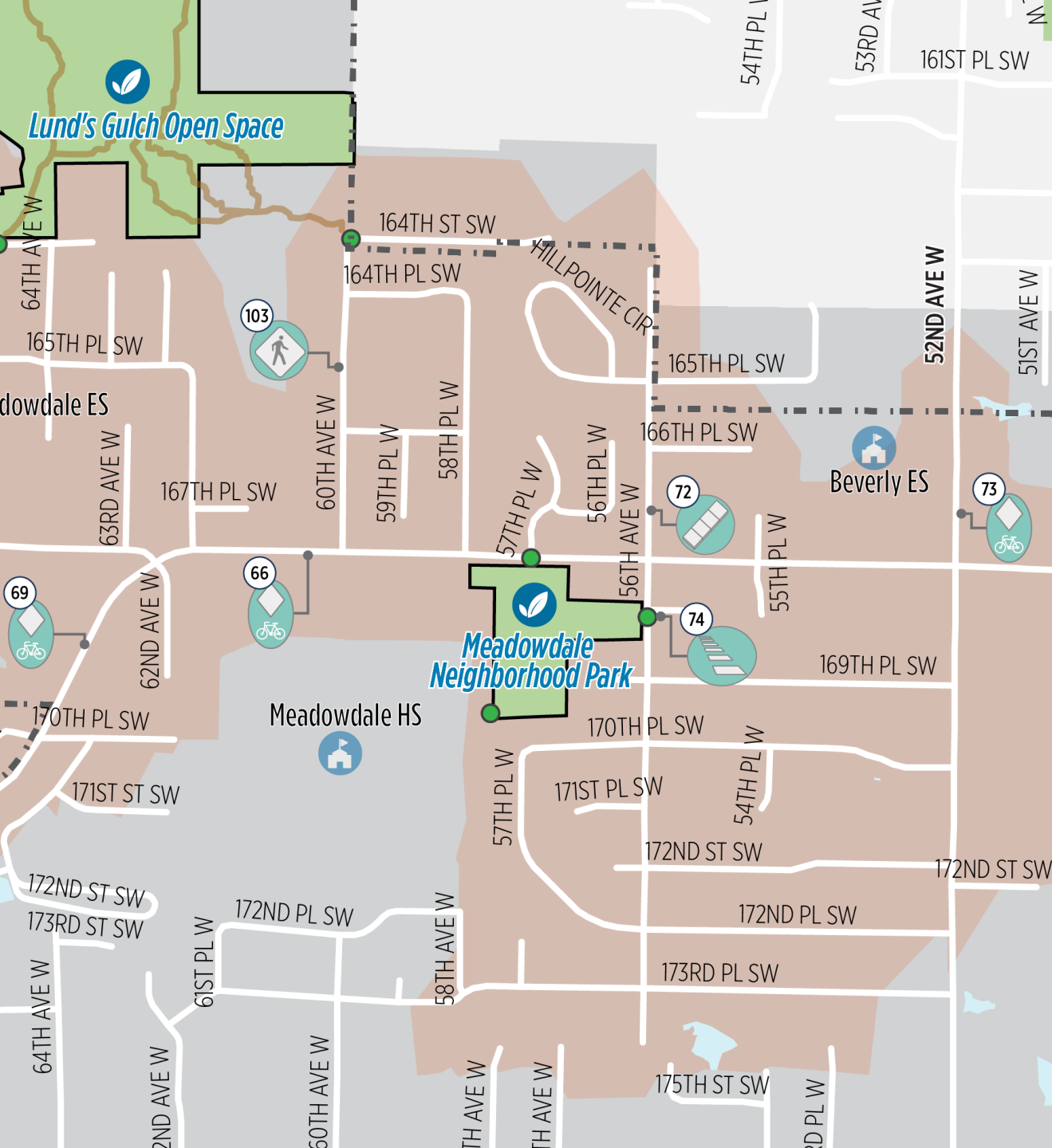
ID		Location	Countermeasure
53		190th St SW	Sidewalk
54		190th St SW and 76th Ave W	Enhanced crossing with beacon
55		Olympic View Dr and 188th St SW	Enhanced crossing: may include marked crosswalk, signage, curb extension or median
56		Olympic View Dr and 73rd Ave W	Signage
57		188th Pl SW	Enhanced bikeway
58		190th St SW from 76th Ave W to 75th Ave W	Low-cost pedestrian connection
59		189th Pl SW	Sidewalk
60		74th Ave W	Low-cost pedestrian connection
61		191st St SW and 75th Ave W	Low-cost pedestrian connection
62		75th Ave W and 190th St SW	Signage
63		72nd Ave W	Sidewalk
64		190th St SW and 68th Ave W	Enhanced crossing: may include marked crosswalk, signage, curb extension or median



Meadowdale Playfields

ID		Location	Countermeasure
65		I 68th St SW between 66th Ave W and 69th Pl W	Enhanced crossing: may include marked crosswalk, signage, curb extension or median
66		I 68th St SW	Enhanced bikeway
67		I 68th St SW from 66th Ave W and 69th Pl SW	Sidewalk
68		66th Ave W from I 68th St SW and 68th Ave W	Sidewalk
69		Olympic View Dr	Enhanced bikeway
70		N Meadowdale Rd and 67th Ave W	Enhanced crossing: may include marked crosswalk, signage, curb extension or median
71		N Meadowdale Rd and 68th Ave W	Signage

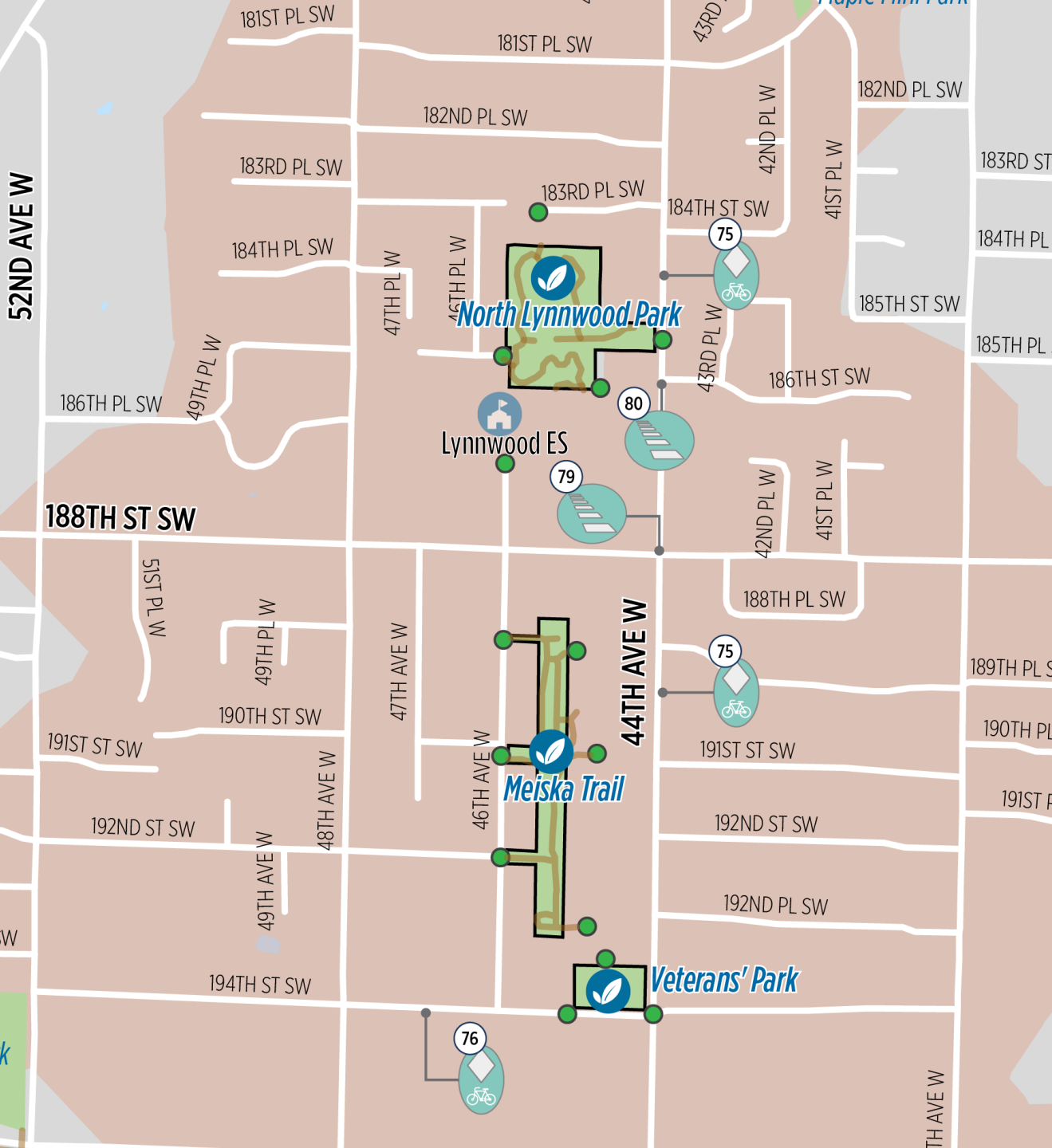




Meadowdale Neighborhood Park

ID		Location	Countermeasure
66		168th St SW	Enhanced bikeway
72		56th Ave W from 168th St SW to 166th Pl SW	Sidewalk
73		52nd Ave W	Enhanced bikeway
74		56th Ave W at 168th Pl SW	Enhanced crossing: may include marked crosswalk, signage, curb extension or median

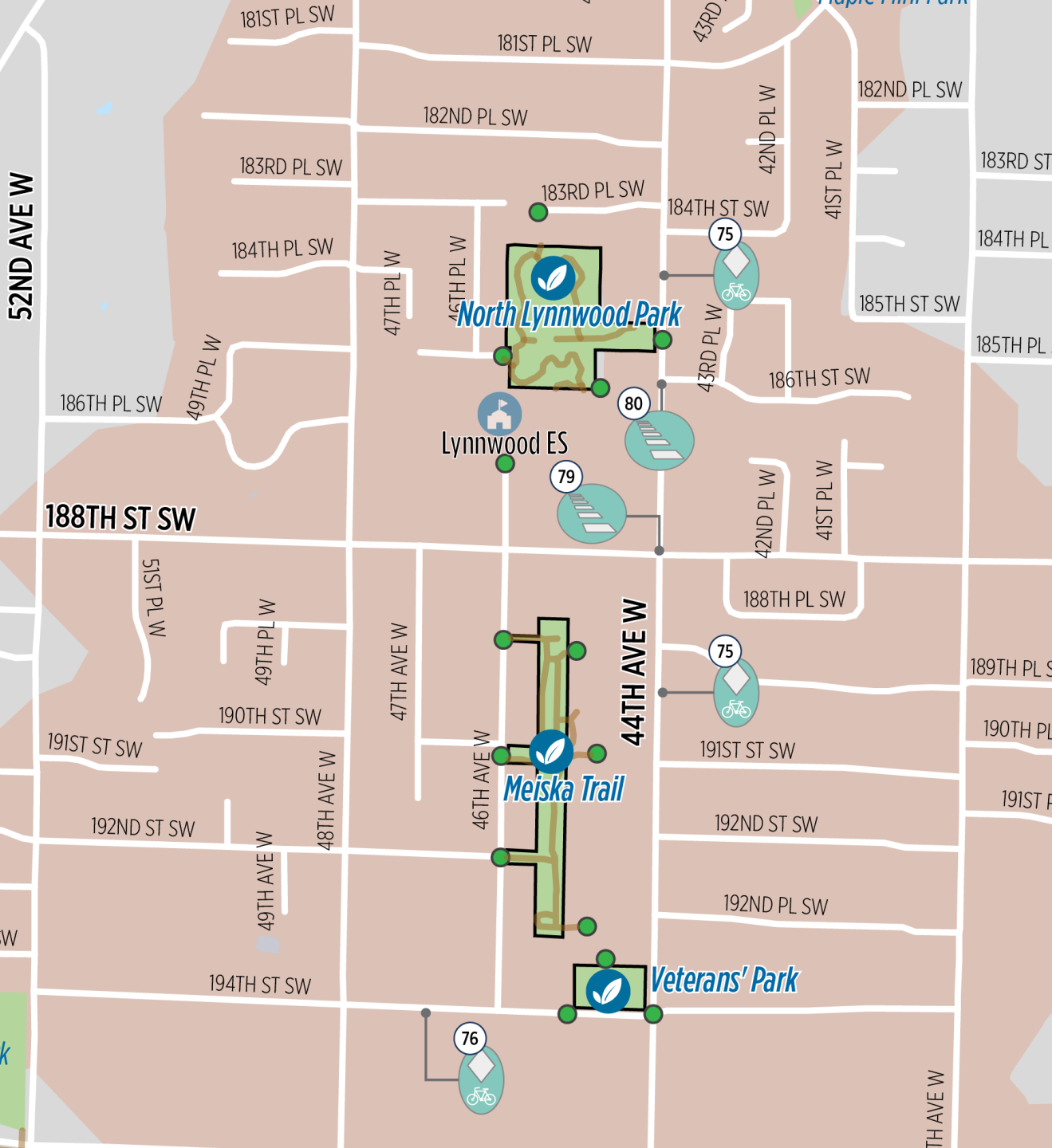




Civic Center

ID		Location	Countermeasure
75		44th Ave W	Enhanced bikeway
76		194th St SW	Enhanced bikeway

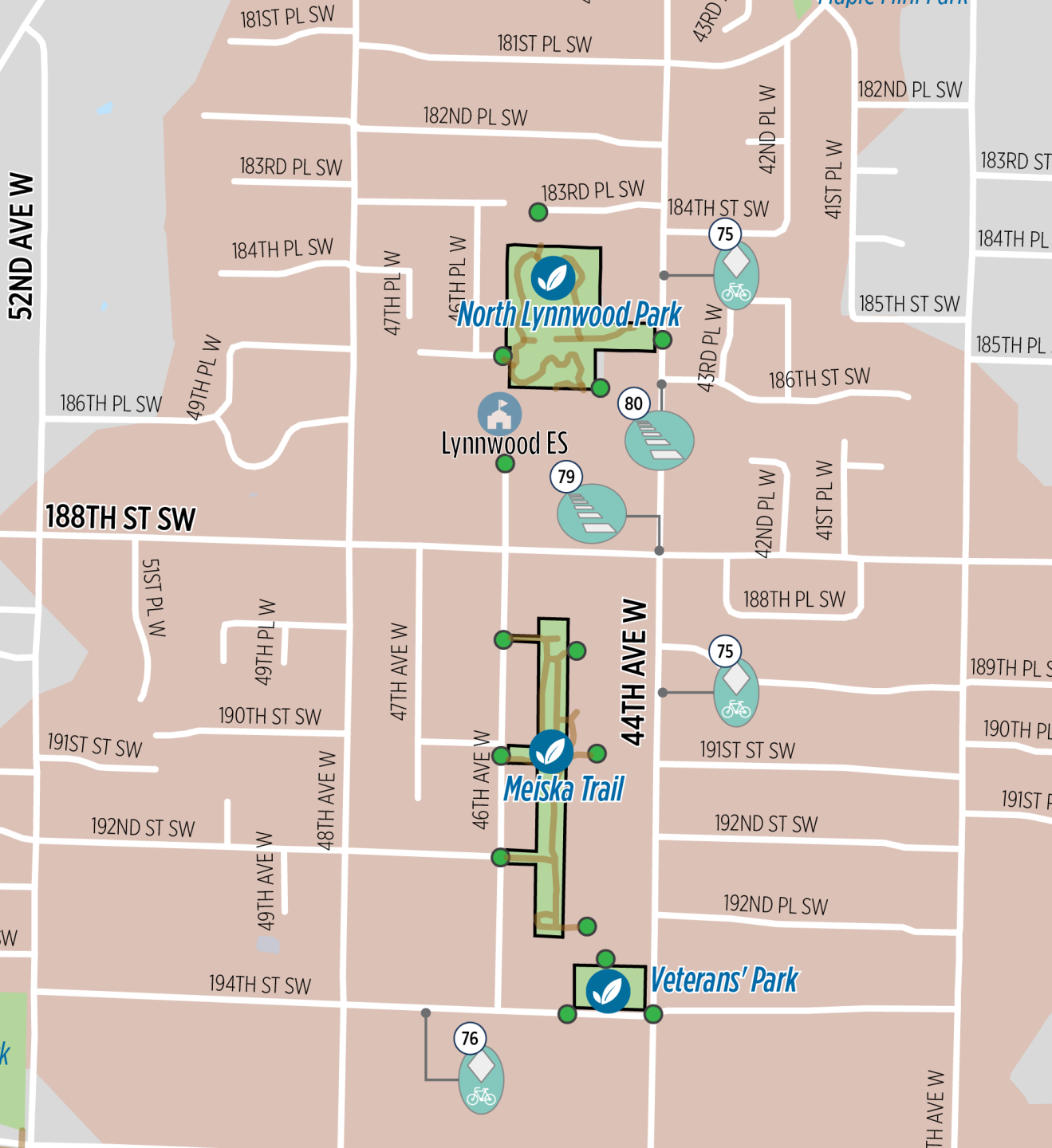




Veterans' Park

ID		Location	Countermeasure
75		44th Ave W	Enhanced bikeway
76		194th St SW	Enhanced bikeway

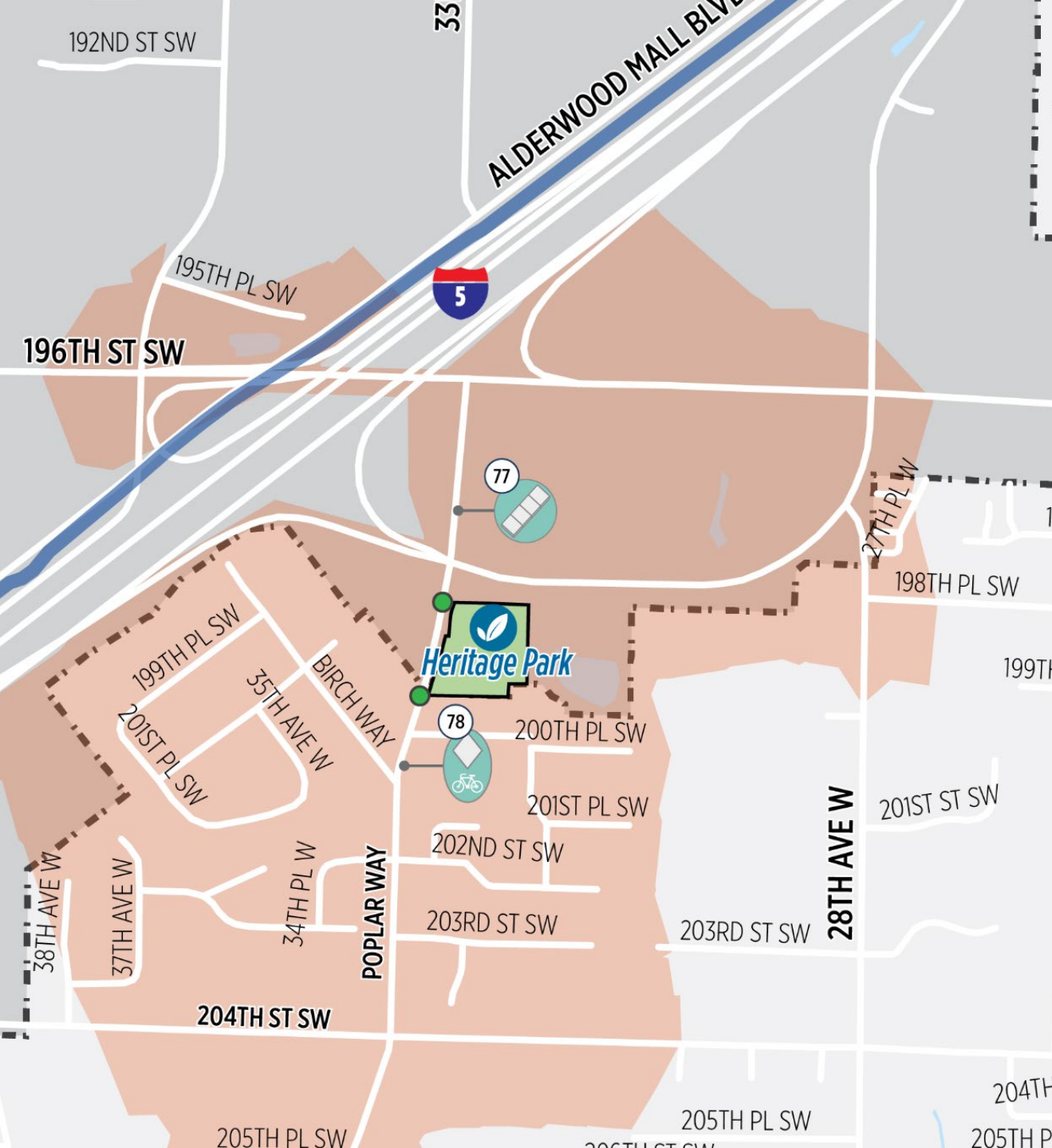




North Lynnwood Park

ID		Location	Countermeasure
75		44th Ave W	Enhanced bikeway
79		44th Ave and 188th St SW	Enhanced crossing: may include marked crosswalk, signage, curb extension or median
80		44th Ave W and 183rd Pl SW	Enhanced crossing: may include marked crosswalk, signage, curb extension or median

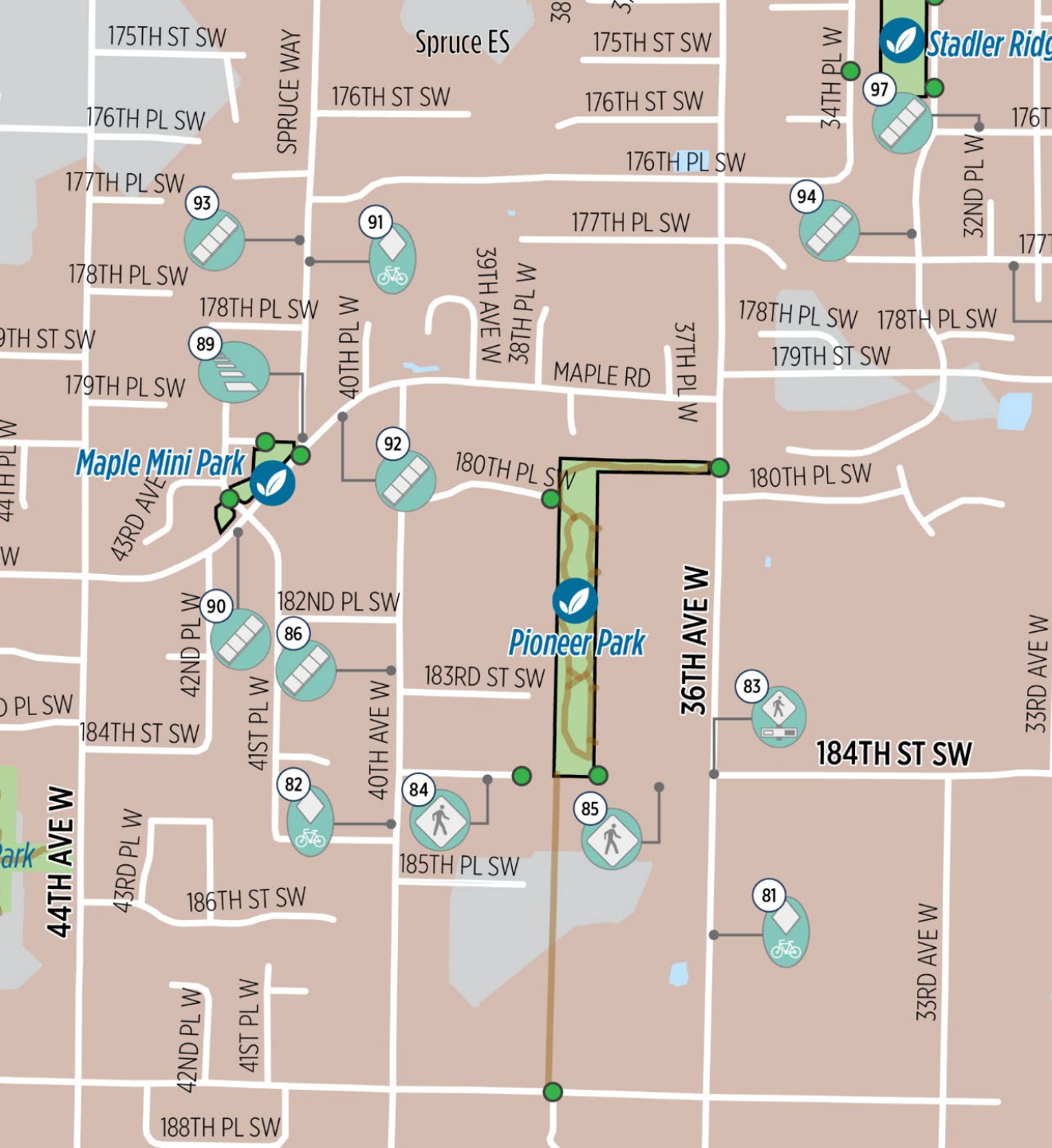




Heritage Park

ID		Location	Countermeasure
77		Poplar Way from Alderwod Mall Pkwy to 196th St SW and I5 SW	Sidewalk
78		Poplar Way	Enhanced crossing: may include marked crosswalk, signage, curb extension or median

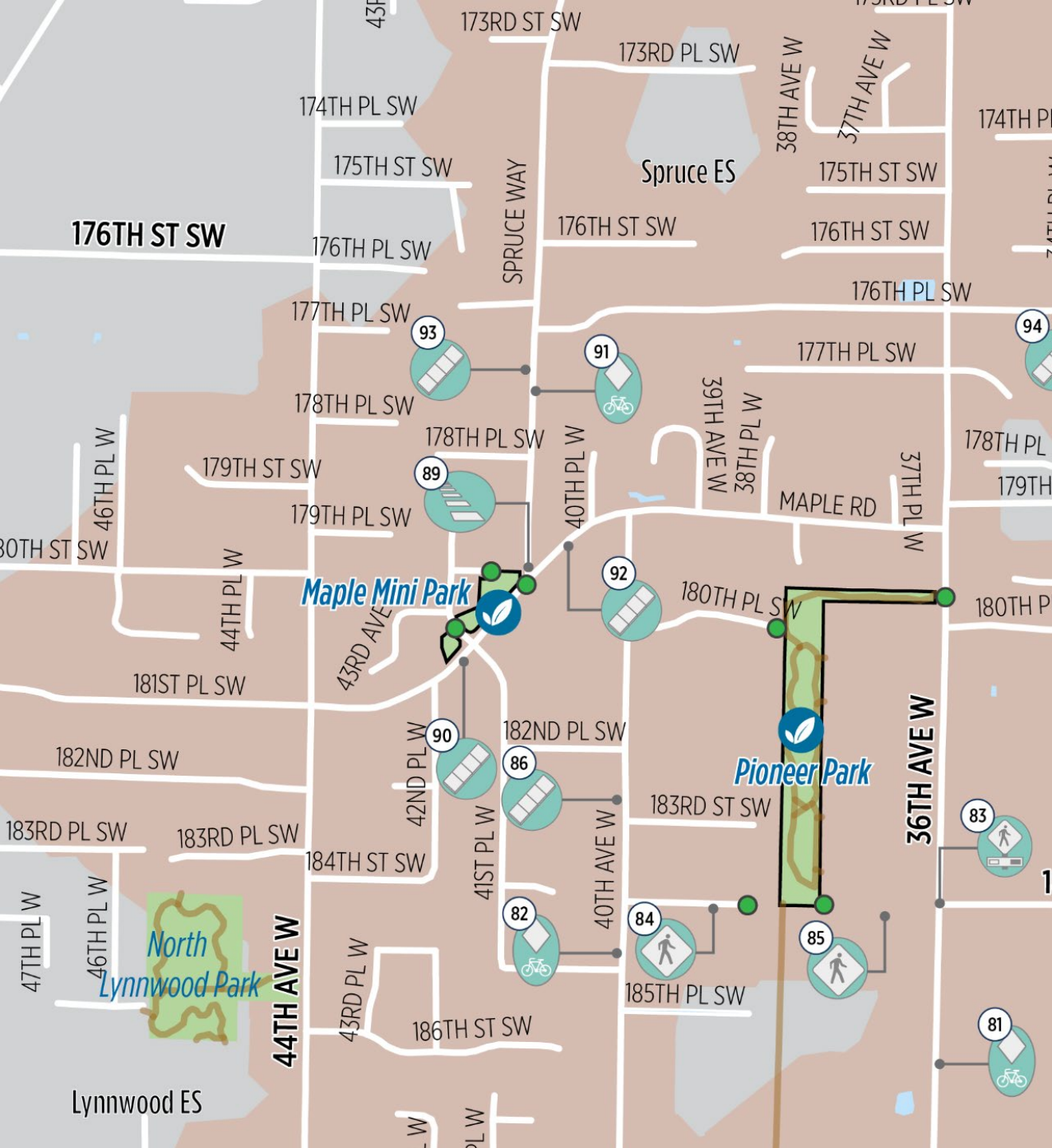




Pioneer Park

ID		Location	Countermeasure
81		36th Ave W	Enhanced bikeway
82		40th Ave W	Enhanced bikeway
83		36th Ave W and 180th Pl SW	Enhanced crossing with beacon
84		184th Pl SW - east of 40th Ave	Low-cost pedestrian connection
85		184th St SW - West of 36th Ave W	Low-cost pedestrian connection
86		40th Ave W - Maple Rd to 188th St	Sidewalk
87		Maple Rd	Enhanced bikeway





Maple Mini Park

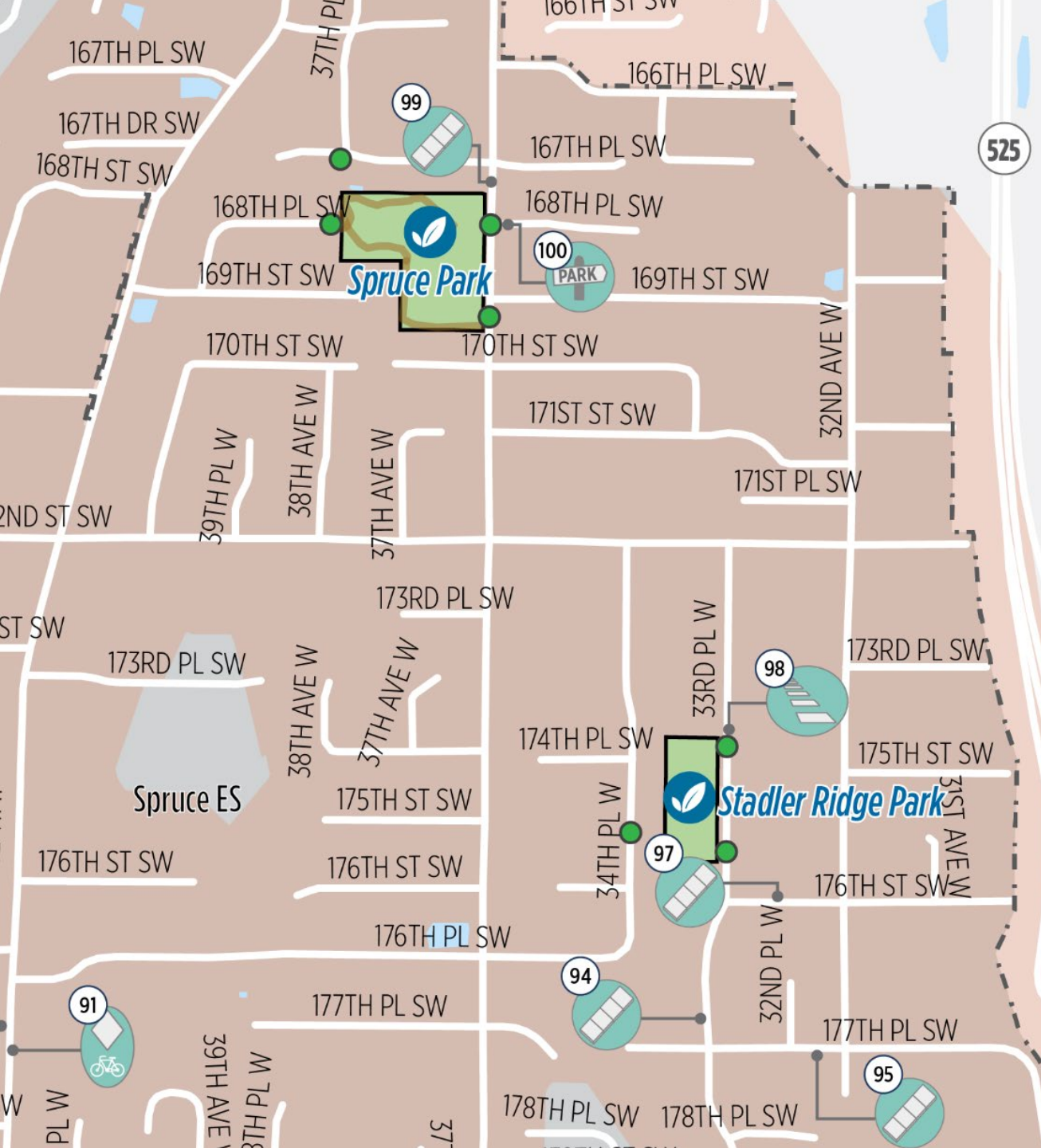
ID		Location	Countermeasure
82		40th Ave W	Enhanced bikeway
87		Maple Rd	Enhanced bikeway
89		Maple Rd and Spruce Way	Enhanced crossing: may include marked crosswalk, signage, curb extension or median
90		Maple Rd from 42nd Pl W to 41st Pl W	Sidewalk
91		Spruce Way	Enhanced bikeway
92		Maple Rd from 40th Pl W to Spruce Way	Sidewalk
93		Spruce Way from 176th Pl SW to Maple Rd	Sidewalk





A detailed map of the Stadler Ridge Park area. The map shows a grid of streets including 170th St SW, 171st St SW, 172nd St SW, 173rd Pl SW, 174th Pl SW, 175th St SW, 176th St SW, 177th Pl SW, 178th Pl SW, 179th St SW, 180th Pl SW, 182nd St SW, 32nd Ave, 33rd Pl W, 34th Pl W, 35th Ave W, 37th Ave W, 37th Pl W, 38th Ave W, 38th St SW, 39th Pl W, 30th Pl SW, and Maple Rd. The park area is highlighted in green and labeled 'Stadler Ridge Park'. Several transit stops are marked with circular icons and numbers: 94, 95, 97, 98, and 99. The map also shows a large body of water on the right side and a road labeled '30th Pl SW' running diagonally.



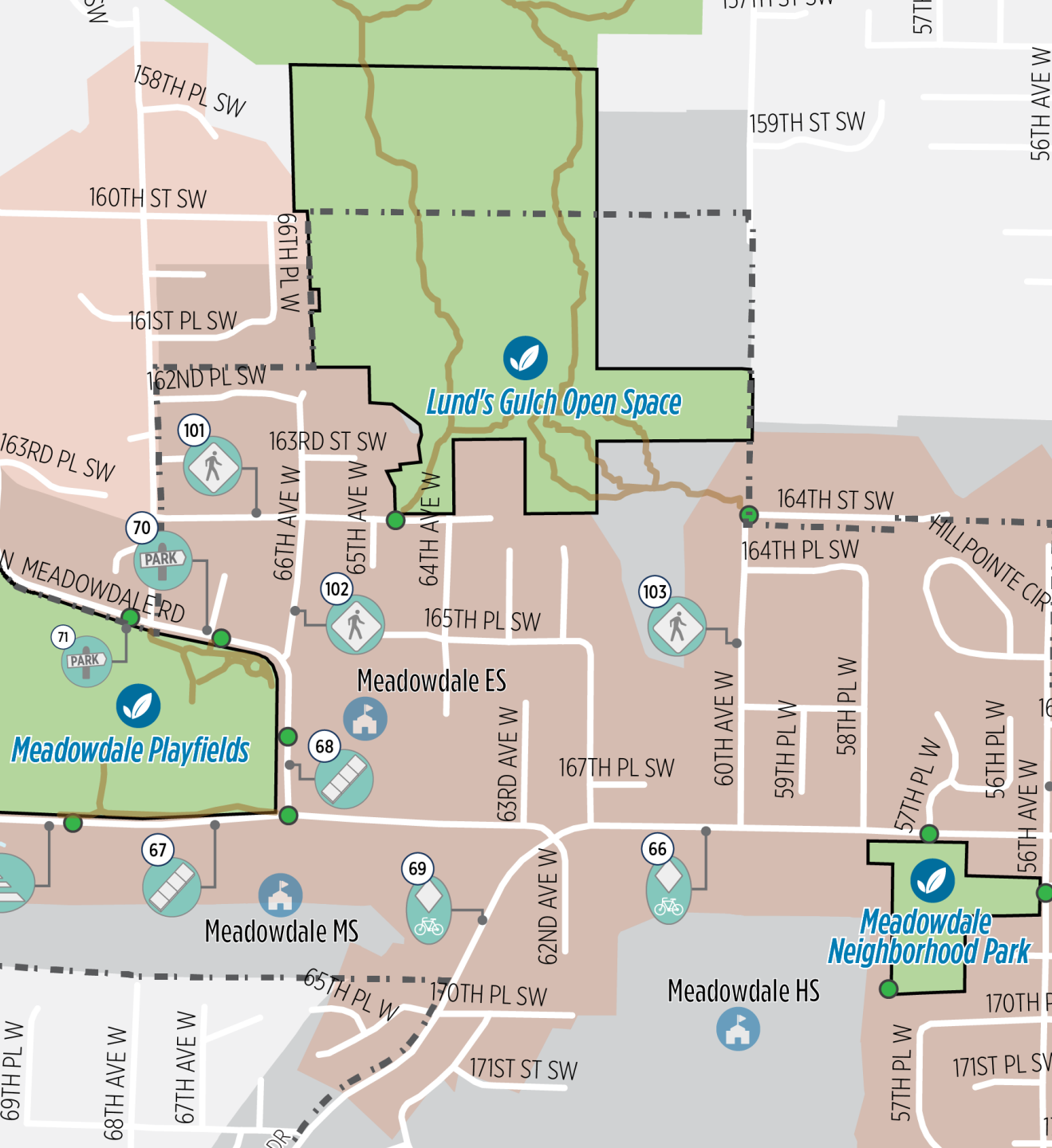
CONNECT
→ LYNNWOOD →



Spruce Park

ID		Location	Countermeasure
99		36th Ave W from 167th Pl SW and 168th Pl SW	Sidewalk
100		36th Ave W and 168th Pl SW	Signage

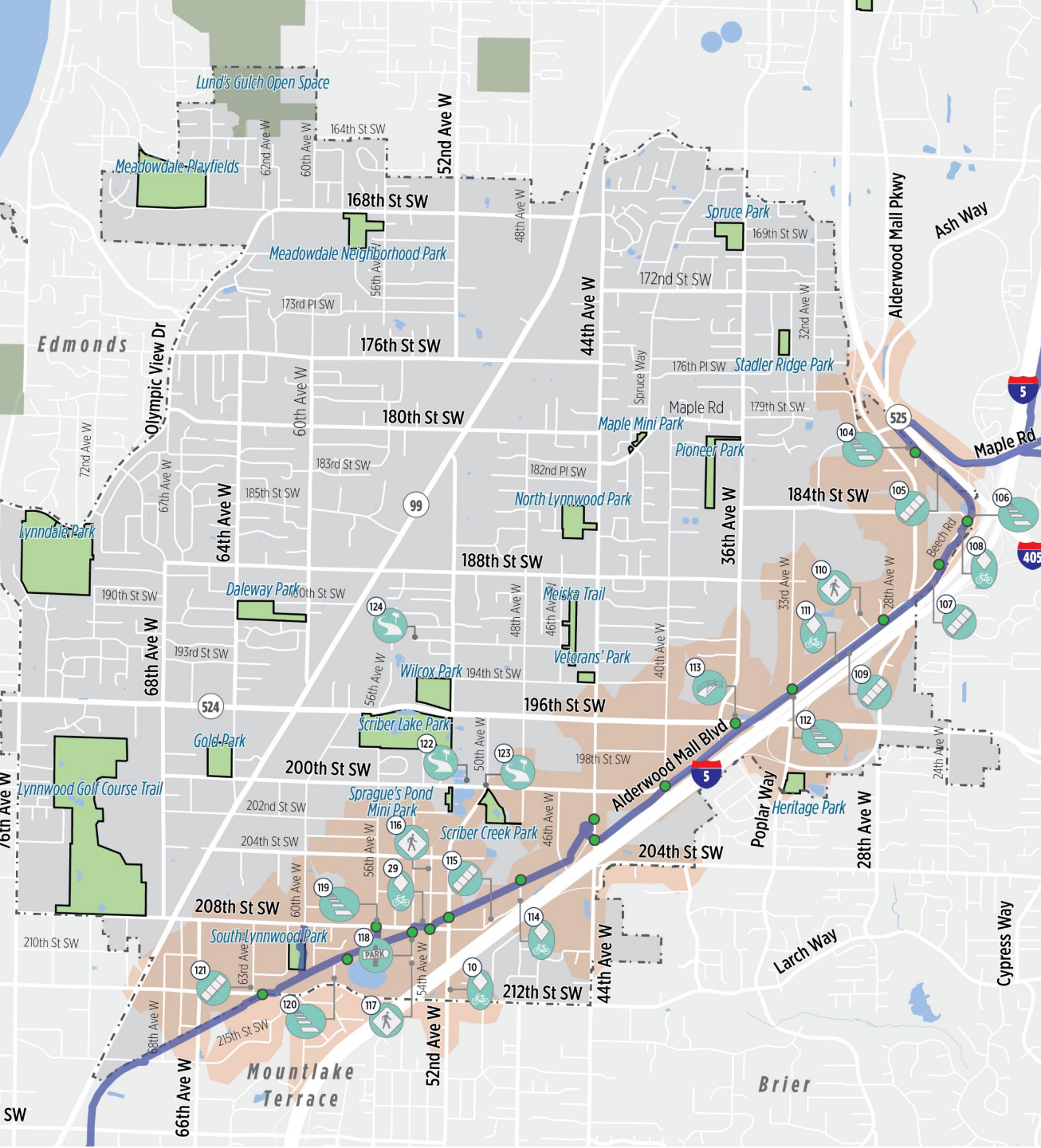
























Lund's Gulch Open Space

ID		Location	Countermeasure
101		164th St SW from 68th Ave W to 64th Ave W	Low-cost pedestrian connection
102		66th St SW from N Meadowdale Rd to 162nd St SW	Low-cost pedestrian connection
103		60th Ave W from 168th St SW to 164th St SW	Low-cost pedestrian connection





Interurban Trail

ID		Location	Countermeasure
10		52nd Ave W	Enhanced bikeway
29		208th St SW	Enhanced bikeway
104		26th Ave W	Enhanced crossing: may include marked crosswalk, signage, curb extension or median
105		26th Ave W from Maple Rd to 184th St SW	Sidewalk
106		Beech Rd and 184th St SW	Enhanced crossing: may include marked crosswalk, signage, curb extension or median
107		Beech Rd from 184th St SW to Alderwood Mall Pkwy	Sidewalk
108		Beech Rd and 184th St SW	Enhanced bikeway
109		Beech Rd and Alderwood Mall Pkwy	Sidewalk
110		Alderwood Mall Pkwy and 28th Ave W	Low-cost pedestrian connection
111		Alderwood Mall Pkwy	Enhanced bikeway
112		Alderwood Mall Pkwy and 33rd St W	Enhanced crossing: may include marked crosswalk, signage, curb extension or median
113		Alderwood Mall Pkwy and 196th St SW	Grade-separated crossing
114		48th St W	Enhanced bikeway
115		208th St SW from 52nd Ave W to 50th Ave W and 48th Ave W	Sidewalk
116		53rd Ave W	Sidewalk
117		54th Ave W south of 208th St SW	Low-cost pedestrian connection
118		54th Ave W	Signage
119		56th Ave W from 208th St SW	Enhanced crossing: may include marked crosswalk, signage, curb extension or median
120		212th St SW and Halls Lake Way	Enhanced crossing: may include marked crosswalk, signage, curb extension or median
121		63rd Ave W and 212th St SW	Sidewalk