







LEGEND

-  RIGHT OF WAY AREA TO BE ACQUIRED FROM PROPERTY
-  PROPOSED RIGHT OF WAY LINE
-  PROPOSED WSDOT RIGHT OF WAY LINE
-  EXISTING CITY RIGHT OF WAY LINE
-  EXISTING WSDOT RIGHT OF WAY LINE
-  EXISTING PARCEL LINE

